

THIS MAP IS FOR ASSESSMENT PURPOSES. IT IS NOT VALID FOR LEGAL DESCRIPTION OR CONVEYANCE.

THE HORIZONTAL DATUM IS THE MASSACHUSETTS STATE PLANE COORDINATE SYSTEM, NAD 83.



PREPARED UNDER THE DIRECTION OF THE SAUGUS BOARD OF ASSESSORS BY AVIS AIRMAP, INC., BRAINTREE, MA



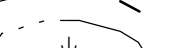





REVISÉ & REPRINTED BY

11 Pleasant Street, Littleton, NH 03561
800.322.4540 - www.cai-tech.com

LEGEND

PARCEL NUMBER 7
PARCEL AREA AC
RECORD DIMENSION 100'
SCALED DIMENSION 100'S
WATER 
STATE OWNED PARCEL 

BLOCK NUMBER 
RIGHT OF WAY/ACCESS 
COMMON OWNERSHIP 
WETLANDS 
BLOCK LIMIT LINE 
MUNICIPAL OWNED PARCEL 

SCALE: 1" = 100'

FEET 100 50 0 100 200 300
METERS 25 12.5 0 25 50 75

REVISED TO: JANUARY 1, 2023

PROPERTY MAPS

SAUGUS

MASSACHUSETTS

INDEX DIAGRAM

B15	C15	D15
B14	C14	D14
B13	C13	D13

GN
N
↑

MAP NO.

C14