

THIS MAP IS FOR ASSESSMENT PURPOSES. IT IS NOT VALID FOR LEGAL DESCRIPTION OR CONVEYANCE.

THE HORIZONTAL DATUM IS THE MASSACHUSETTS STATE PLANE COORDINATE SYSTEM, NAD 83.

PREPARED UNDER THE DIRECTION OF THE SAUGUS BOARD OF ASSESSORS BY AVIS AIRMAP, INC., BRAINTREE, MA

REVISED & REPRINTED BY





Precision Mapping. Geospatial Solutions.

11 Pleasant Street, Littleton, NH 03561
800.322.4540 - www.cai-tech.com

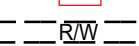



LEGEND

PARCEL NUMBER
PARCEL AREA
RECORD DIMENSION
SCALED DIMENSION
WATER
STATE OWNED PARCEL

7
AC
100'
100'S



429
BLOCK NUMBER
RIGHT OF WAY/ACCESS
COMMON OWNERSHIP
WETLANDS
BLOCK LIMIT LINE
MUNICIPAL OWNED PARCEL

2


OR




FEET
100 50 0 100 200 300
25 12.5 0 25 50 75
METERS

SCALE: 1" = 100'

REVISED TO: JANUARY 1, 2023


PROPERTY MAPS

SAUGUS

MASSACHUSETTS

INDEX DIAGRAM

C13	D13	E13
C12	D12	E12
C11	D11	E11



MAP NO.

D12