



THIS MAP IS FOR ASSESSMENT PURPOSES. IT IS NOT VALID FOR LEGAL DESCRIPTION OR CONVEYANCE.

THE HORIZONTAL DATUM IS THE MASSACHUSETTS STATE PLANE COORDINATE SYSTEM, NAD 83.

PREPARED UNDER THE DIRECTION OF THE SAUGUS BOARD OF ASSESSORS BY AVIS AIRMAP, INC., BRAINTREE, MA



REVISÉ & REPRINTED BY


11 Pleasant Street, Littleton, NH 03561
800.322.4540 - www.cai-tech.com


PARCEL NUMBER 7

PARCEL AREA AC


RECORD DIMENSION 100'

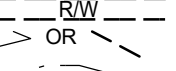
SCALED DIMENSION 100'S


WATER 


STATE OWNED PARCEL 


LEGEND


BLOCK NUMBER 

RIGHT OF WAY/ACCESS 

COMMON OWNERSHIP 

WETLANDS 

BLOCK LIMIT LINE 

MUNICIPAL OWNED PARCEL 

SCALE: 1" = 100'

FEET 100 50 0 100 200 300

METERS 25 12.5 0 25 50 75

REVISED TO: JANUARY 1, 2023

PROPERTY MAPS

SAUGUS

MASSACHUSETTS

INDEX DIAGRAM

F2	G2	H2
F1	G1	H1

MAP NO.

G1

11 Pleasant Street, Littleton, NH 03561
800.322.4540 - www.cai-tech.com