

THIS MAP IS FOR ASSESSMENT PURPOSES. IT IS NOT VALID FOR LEGAL DESCRIPTION OR CONVEYANCE.

THE HORIZONTAL DATUM IS THE MASSACHUSETTS STATE PLANE COORDINATE SYSTEM, NAD 83.

PREPARED UNDER THE DIRECTION OF THE SAUGUS BOARD OF ASSESSORS BY AVIS AIRMAP, INC., BRAINTREE, MA

REVISED & REPRINTED BY



CAITechnologies

Precision Mapping. Geospatial Solutions.

11 Pleasant Street, Littleton, NH 03561
800.322.4540 - www.cai-tech.com

LEGEND

PARCEL NUMBER

PARCEL AREA

RECORD DIMENSION

SCALED DIMENSION

WATER


STATE OWNED PARCEL


7

AC

100'

100'S





BLOCK NUMBER


RIGHT OF WAY/ACCESS

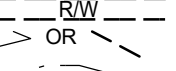
COMMON OWNERSHIP


WETLANDS


BLOCK LIMIT LINE


MUNICIPAL OWNED PARCEL







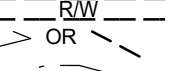
























FEET

100 50 0 100 200 300

METERS

25 12.5 0 25 50 75

SCALE: 1" = 100'

REVISED TO: JANUARY 1, 2023

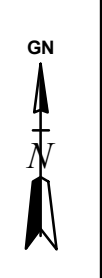
PROPERTY MAPS

SAUGUS

MASSACHUSETTS

INDEX DIAGRAM

F6	G6	H6
F5	G5	H5
F4	G4	H4



MAP NO.

G5