



THIS MAP IS FOR ASSESSMENT PURPOSES. IT IS NOT VALID FOR LEGAL DESCRIPTION OR CONVEYANCE.

THE HORIZONTAL DATUM IS THE MASSACHUSETTS STATE PLANE COORDINATE SYSTEM, NAD 83.

PREPARED UNDER THE DIRECTION OF THE SAUGUS BOARD OF ASSESSORS BY AVIS AIRMAP, INC., BRAINTREE, MA



REVISÉ & REPRINTED BY


11 Pleasant Street, Littleton, NH 03561  
800.322.4540 - www.cai-tech.com


PARCEL NUMBER ..... 7

PARCEL AREA ..... AC


RECORD DIMENSION ..... 100'

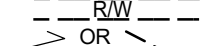
SCALED DIMENSION ..... 100'S

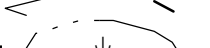
WATER ..... 


STATE OWNED PARCEL ..... 


**LEGEND**


BLOCK NUMBER ..... 

RIGHT OF WAY/ACCESS ..... 

COMMON OWNERSHIP ..... 

WETLANDS ..... 

BLOCK LIMIT LINE ..... 

MUNICIPAL OWNED PARCEL ..... 

SCALE: 1" = 100'

FEET 100 50 0 100 200 300

METERS 25 12.5 0 25 50 75

REVISED TO: JANUARY 1, 2023

PROPERTY MAPS


**SAUGUS**

MASSACHUSETTS

INDEX DIAGRAM

G3	H3	I3
G2	H2	I2
G1	H1	

GN



MAP NO.

**H2**