

THIS MAP IS FOR ASSESSMENT PURPOSES. IT IS NOT VALID FOR LEGAL DESCRIPTION OR CONVEYANCE.

THE HORIZONTAL DATUM IS THE MASSACHUSETTS STATE PLANE COORDINATE SYSTEM, NAD 83.

PREPARED UNDER THE DIRECTION OF THE SAUGUS BOARD OF ASSESSORS BY AVIS AIRMAP, INC., BRAINTREE, MA



CAI Technologies

Precision Mapping. Geospatial Solutions.

REVISED & REPRINTED BY

11 Pleasant Street, Littleton, NH 03561  
800.322.4540 - www.cai-tech.com


**LEGEND**


PARCEL NUMBER ..... 7


PARCEL AREA ..... AC


RECORD DIMENSION ..... 100'

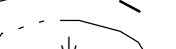
SCALED DIMENSION ..... 100'S


WATER ..... 


STATE OWNED PARCEL ..... 


BLOCK NUMBER ..... 

RIGHT OF WAY/ACCESS ..... 

COMMON OWNERSHIP ..... 

WETLANDS ..... 

BLOCK LIMIT LINE ..... 

MUNICIPAL OWNED PARCEL ..... 

FEET

100 50 0 100 200 300

METERS

25 12.5 0 25 50 75

SCALE: 1" = 100'

REVISED TO: JANUARY 1, 2023

PROPERTY MAPS


**SAUGUS**

MASSACHUSETTS

INDEX DIAGRAM

G5	H5	I5
G4	H4	I4
G3	H3	I3

GN



MAP NO.

**H4**