

THIS MAP IS FOR ASSESSMENT PURPOSES. IT IS NOT VALID FOR LEGAL DESCRIPTION OR CONVEYANCE.

THE HORIZONTAL DATUM IS THE MASSACHUSETTS STATE PLANE COORDINATE SYSTEM, NAD 83.

PREPARED UNDER THE DIRECTION OF THE SAUGUS BOARD OF ASSESSORS BY AVIS AIRMAP, INC., BRAINTREE, MA



REVISÉ & REPRINTED BY

11 Pleasant Street, Littleton, NH 03561  
800.322.4540 - www.cai-tech.com


**LEGEND**


PARCEL NUMBER ..... 7


PARCEL AREA ..... AC

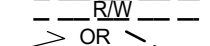
RECORD DIMENSION ..... 100'

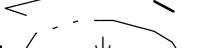
SCALED DIMENSION ..... 100'S


WATER ..... 


STATE OWNED PARCEL ..... 


BLOCK NUMBER ..... 

RIGHT OF WAY/ACCESS ..... 

COMMON OWNERSHIP ..... OR 

WETLANDS ..... 

BLOCK LIMIT LINE ..... 

MUNICIPAL OWNED PARCEL ..... 

SCALE: 1" = 100'

FEET 100 50 0 100 200 300

METERS 25 12.5 0 25 50 75

REVISED TO: JANUARY 1, 2023


PROPERTY MAPS

**SAUGUS**

MASSACHUSETTS

INDEX DIAGRAM

|    |    |
|----|----|
| H3 | I3 |
| H2 | I2 |
| H1 |    |



MAP NO.

**I2**