



THIS MAP IS FOR ASSESSMENT PURPOSES. IT IS NOT VALID FOR LEGAL DESCRIPTION OR CONVEYANCE.

THE HORIZONTAL DATUM IS THE MASSACHUSETTS STATE PLANE COORDINATE SYSTEM, NAD 83.

PREPARED UNDER THE DIRECTION OF THE SAUGUS BOARD OF ASSESSORS BY AVIS AIRMAP, INC., BRAINTREE, MA



REVISÉ & REPRINTED BY

11 Pleasant Street, Littleton, NH 03561
800.322.4540 - www.cai-tech.com


LEGEND


PARCEL NUMBER 7

PARCEL AREA AC


RECORD DIMENSION 100'

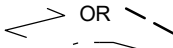
SCALED DIMENSION 100'S

WATER 


STATE OWNED PARCEL 


BLOCK NUMBER **2**


RIGHT OF WAY/ACCESS 

COMMON OWNERSHIP 

OR

WETLANDS 

BLOCK LIMIT LINE 

MUNICIPAL OWNED PARCEL 

FEET 100 50 0 100 200 300

METERS 25 12.5 0 25 50 75

SCALE: 1" = 100'

REVISED TO: JANUARY 1, 2023

PROPERTY MAPS


SAUGUS

MASSACHUSETTS

INDEX DIAGRAM

H5	I5	
H4	I4	
H3	I3	

GN



MAP NO.

14